









ACCESSIBILITY PLAN OF THE BEACHES OF MANACOR SEASON 2016

With the goal of making it easier for individuals with reduced mobility to use and bathe on our beaches, in 2013 the Tourism Bureau of the Manacor Town Hall launched a process to adapt the beach infrastructures so that they fulfil the accessibility requirements established by the UNE 187001 Quality Standard, now converted to Standard UNE-ISO 13009.

Below is a description of the current infrastructures in the adapted beaches:

<p style="text-align: center;">S'ILLOT</p> 	<p>A signalled parking space reserved for individuals with reduced mobility on Carrer Sipions</p> <p>A ramp leading to the beach on Carrer Sipions</p> <p>A walkway leading to the wet sand</p> <p>Accessible showers and feet cleaning facilities</p> <p>An adapted restroom</p> <p>An amphibian chair to help individuals with reduced mobility go into the water located near the lifeguard tower</p>
<p style="text-align: center;">PORTO CRISTO</p> 	<p>A signalled parking space reserved for individuals with reduced mobility on Carrer Bordils.</p> <p>A ramp leading to the beach on the far north end of the beach, not net to the tower.</p> <p>An adapted restroom. Controlled access-request key from lifeguard.</p> <p>An amphibian chair to help individuals with reduced mobility go into the water located near the lifeguard tower.</p>
<p style="text-align: center;">CALA ANGUILA</p> 	<p>A signalled parking space, not paved, reserved for individuals with reduced mobility behind the restaurant situated on the beach.</p> <p>A ramp leading to the beach parking space reserved for individuals with reduced mobility. Passable but not adapted.</p> <p>A walkway leading to the wet sand.</p> <p>An adapted restroom. Controlled access-request key from lifeguard.</p>
<p style="text-align: center;">S'ESTANY D'EN MAS</p> 	<p>A signalled parking space reserved for individuals with reduced mobility.</p> <p>A ramp leading to the beach.</p> <p>A walkway leading to the wet sand.</p> <p>Accessible showers and feet cleaning facilities.</p> <p>An adapted restroom. Controlled access-request key from lifeguard.</p>

ACCESSIBILITY PLAN OF THE BEACHES OF MANACOR SEASON 2016

<p>CALA ANTENA</p> 	<p>A signalled parking space, not paved, reserved for individuals with reduced mobility.</p> <p>A walkway leading to the wet sand.</p> <p>Accessible showers and feet cleaning facilities.</p> <p>An adapted restroom. Controlled access-request key from lifeguard.</p>
<p>ES DOMINGOS GRANS</p> 	<p>A signalled parking space reserved for individuals with reduced mobility</p> <p>A ramp leading to the beach.</p> <p>A walkway leading to the wet sand.</p> <p>Accessible showers and feet cleaning facilities.</p> <p>An adapted restroom. Controlled access-request key from lifeguard.</p>
<p>ES DOMINGOS PETITS</p> 	<p>A signalled parking space reserved for individuals with reduced mobility.</p> <p>A walkway leading to the wet sand.</p> <p>Accessible showers and feet cleaning facilities.</p> <p>An adapted restroom. Controlled access-request key from lifeguard.</p>
<p>CALA MURADA</p> 	<p>A signalled parking space reserved for individuals with reduced mobility</p> <p>A ramp leading to the beach.</p> <p>A walkway leading to the wet sand.</p> <p>Accessible showers and feet cleaning facilities.</p> <p>An adapted restroom. Controlled access-request key from lifeguard.</p>

The Tourism Bureau continues to make an effort to ensure that all its beaches are totally accessible.

Manacor, 23 May 2016